

NOTICE!!

These documents have been scanned!

Do not place un-scanned documents beneath this notice!

Do not remove this notice from this file!

GPO Jacket No. 560-102
Print Order 61540
Rise Business Services, LLC
Job=AZ15 5/8/2019



Box Number= AZ15024



Claim Begin-End: AMC433599-AMC433599

1 Initial Receipt



AZ15024-3

AMC433502-AMC433786

United States Department of the Interior
Bureau of Land Management
 LANDS/RECREATION & PLANNING
 ONE N CENTRAL AVE
 PHOENIX, AZ 85004 -2203
 Phone: 602-417-9200

Receipt

No: 3346159

Transaction #: 3443944	
Date of Transaction: 07/20/2015	
CUSTOMER:	
JOE PEARSON 10426 LIVE OAK AVE CHERRY VALLEY,CA 92223-4414 US	

ENTERED
 JUL 23 2015
 BY: Ryan

LINE #	QTY	DESCRIPTION	REMARKS	UNIT PRICE	TOTAL
1	1.00	LOCATABLE MINERALS / MINING CLAIMS-NEW,UNADJUD, ONE OR MORE AUTH NOS / NEW MINING CLAIMS LOCATION FEE CASES: AMC433600/\$37.00		- n/a -	37.00
2	1.00	LOCATABLE MINERALS / MINING CLAIMS-NEW,UNADJUD, ONE OR MORE AUTH NOS / NEW MINING CLAIM PROCESSING FEE CASES: AMC433600/\$20.00		- n/a -	20.00
3	1.00	LOCATABLE MINERALS / MINING CLAIMS-NEW,UNADJUD, ONE OR MORE AUTH NOS / NEW MINING CLAIMS MAINTENANCE FEE CASES: AMC433600/\$155.00		- n/a -	155.00
TOTAL:					\$212.00

PAYMENT INFORMATION			
NOTE: Items will appear on credit card statement as "Bureau of Land Mgmt CO".			
1	AMOUNT:	212.00	POSTMARKED: N/A
	TYPE:	CREDIT CARD	RECEIVED: 07/20/2015
	NAME:	PEARSON, JOE 10426 LIVE OAK AVE CHERRY VALLEY CA 92223-4414 US	
	CARD NO:	XXXXXXXXXXXX6705	AUTH CODE: 02540Z
	NAME ON CARD:	JOE PEARSON	
	EXPIRES:	07/2016	
	SIGNATURE:		

REMARKS

This receipt was generated by the automated BLM Collections and Billing System and is a paper representation of a portion of the official electronic record contained therein.

NOTICE!!

These documents have been scanned!

Do not place un-scanned documents beneath this notice!

Do not remove this notice from this file!

GPO Jacket No. 560-102
Print Order 61540
Rise Business Services, LLC
Job=AZ15 5/8/2019



Box Number= AZ15024



Claim Begin-End: AMC433599-AMC433599

2 Correspondence



AZ15024-3

AMC433502-AMC433786

SENDER: COMPLETE THIS SECTION

- Complete items 1, 2, and 3.
- Print your name and address on the reverse so that we can return the card to you.
- Attach this card to the back of the mailpiece, or on the front if space permits.

1. Article Addressed to:

HOLLY LOYD
 PO BOX 1527
 OROVILLE CA 95965-1527
 920/RM/AMC433599



9590 9402 1512 5362 5640 73

2. Article Number (Transfer from service label)

7015 1520 0002 6611 0267

COMPLETE THIS SECTION ON DELIVERY**A. Signature****X**

Holly Loyd

 Agent Addressee**B. Received by (Printed Name)**

Holly Loyd

C. Date of Delivery

7-6-16

D. Is delivery address different from item 1? Yes

If YES, enter delivery address below:

 No**3. Service Type**


- Adult Signature
- Adult Signature Restricted Delivery
- Certified Mail®
- Certified Mail Restricted Delivery
- Collect on Delivery
- Collect on Delivery Restricted Delivery
- Insured Mail
- Mail Restricted Delivery

- Priority Mail Express®
- Registered Mail™
- Registered Mail Restricted Delivery
- Return Receipt for Merchandise
- Signature Confirmation™
- Signature Confirmation Restricted Delivery

USPS TRACKING #



9590 9402 1512 5362 5640 73



First-Class Mail
Postage & Fees Paid
USPS
Permit No. G-10

United States
Postal Service

Sender: Please print your name, address, and ZIP+4® in this box®

UNITED STATES
DEPARTMENT OF THE INTERIOR
Bureau of Land Management
Arizona State Office
One N. Central Avenue, Suite 800
Phoenix, AZ 85004-4427

BLM RECEIVED
2016 JUL 1
PHOENIX, ARIZONA
1:48





United States Department of the Interior



BUREAU OF LAND MANAGEMENT

Arizona State Office

One North Central Avenue, Suite 800

Phoenix, Arizona 85004-4427

www.blm.gov/az/

JUN 27 2016

In Reply Refer To:
3800 (9200) RM
AMC433599

CERTIFIED MAIL – RETURN RECEIPT REQUESTED 7015 1520 0002 6611 0267

NOTICE

HOLLY LOYD
PO BOX 1527
OROVILLE, CA 95965-1527

GOLD NUGGET #2
AMC433599

Maintenance Fee Waiver Held for Rejection

This office received the Maintenance Fee Waiver Certification (waiver) for the above listed mining claim(s). The waiver is not properly completed and does not meet the annual filing requirements.

In accordance with 43 Code of Federal Regulations (CFR) 3835.10, the name, address, and original signatures of all owners of the mining claim must be included on the waiver form. Please correct the discrepancy as noted below:

Your maintenance fee waiver certification was submitted on an expired form. Please complete the enclosed current maintenance fee waiver certification form.

In order to correct the defect in the waiver, per 43 CFR 3835.93, you must provide this office with the requested information by September 1, 2016. If you are unable to provide this information, you have the option of paying the annual maintenance fee of \$155 per claim (\$155 per 20 acres for placer claims larger than 20 acres). If we do not receive the requested corrections or the maintenance fees by September 1, 2016, the claim(s) will be declared forfeited and closed.

Please include your AMC serial number on all correspondence. If additional information is required, please contact RéAnn Myers at 602-417-9413.



Rebecca Heick
Deputy State Director
Lands, Minerals and Energy Division

Enclosure(s)



United States Department of the Interior



BUREAU OF LAND MANAGEMENT

Arizona State Office

One North Central Avenue, Suite 800

Phoenix, Arizona 85004-4427

www.blm.gov/az/

JUN 27 2016

In Reply Refer To:
3800 (9200) RM
AMC433599

CERTIFIED MAIL - RETURN RECEIPT REQUESTED No. 7015 1520 0002 6611 0267

NOTICE

HOLLY LOYD	:	This Notice Affects Those Claims
PO BOX 1527	:	Shown in the Block Below.
OROVILLE, CA 95965-1527	:	

AMC433599
GOLD NUGGET #2

Affidavit of Performance of Annual Work or Notice of Intent to Hold Discrepancies

We have received your Affidavit of Performance of Annual Work (POL) or Notice of Intent to Hold (NOI) for the 2016 assessment year for the mining claims listed above. However, there was a discrepancy as noted below:


We did not receive the required processing fee. The processing fee for a POL or NOI is \$10 per claim. In accordance with Title 43 Code of Federal Regulations (CFR) 3830.91(8) you are allowed 30 days from the date you receive this Notice (or December 30, 2016, whichever is later) to pay the additional fees. If we do not receive your payment within this time frame, your documents will not be recorded by BLM and your mining claim will be closed. Any non-refundable processing fees already paid will be forfeited.



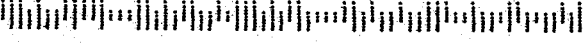
Please correct the discrepancy and submit the requested fee by December 30, 2016. If we do not receive the correct documents or processing fee by December 30, 2016, the claims will be declared forfeited.

If additional information is required, please contact RéAnn Myers at 602-417-9413. Please include your AMC serial number(s) on all correspondence.

A handwritten signature in cursive script that reads "Rebecca Heick".

Rebecca Heick
Deputy State Director
Lands, Minerals and Energy Division

SENDER: COMPLETE THIS SECTION	COMPLETE THIS SECTION ON DELIVERY																
<ul style="list-style-type: none"> Complete items 1, 2, and 3. Print your name and address on the reverse so that we can return the card to you. Attach this card to the back of the mailpiece, or on the front if space permits. 	<p>A. Signature <input checked="" type="checkbox"/> Adult Signature <input type="checkbox"/> Agent <input checked="" type="checkbox"/> Addressee</p>																
<p>1. Article Addressed to:</p> <p>HOLLY L PO BOX OROVILLE, CA 95965-1527 920/RM/433599</p>  <p>9590 9402 1512 5362 5640 73</p>	<p>B. Received by (Printed Name) Holly Loyd</p> <p>C. Date of Delivery 7-6-16</p>																
<p>2. Article Number (Transfer from service label)</p> <p>7015 1520 0002 6611 0267</p> <p>PS Form 3811, July 2015 PSN 7530-02-000-9053</p>	<p>D. Is delivery address different from item 1? <input type="checkbox"/> Yes If YES, enter delivery address below: <input type="checkbox"/> No</p> <p>3. Service Type</p> <table border="0"> <tr> <td><input type="checkbox"/> Adult Signature</td> <td><input type="checkbox"/> Priority Mail Express®</td> </tr> <tr> <td><input type="checkbox"/> Adult Signature Restricted Delivery</td> <td><input type="checkbox"/> Registered Mail™</td> </tr> <tr> <td><input checked="" type="checkbox"/> Certified Mail®</td> <td><input type="checkbox"/> Registered Mail Restricted Delivery</td> </tr> <tr> <td><input type="checkbox"/> Certified Mail Restricted Delivery</td> <td><input checked="" type="checkbox"/> Return Receipt for Merchandise</td> </tr> <tr> <td><input type="checkbox"/> Collect on Delivery</td> <td><input checked="" type="checkbox"/> Signature Confirmation™</td> </tr> <tr> <td><input type="checkbox"/> Collect on Delivery Restricted Delivery</td> <td><input type="checkbox"/> Signature Confirmation Restricted Delivery</td> </tr> <tr> <td><input type="checkbox"/> Insured Mail</td> <td></td> </tr> <tr> <td><input type="checkbox"/> Mail Restricted Delivery (00)</td> <td></td> </tr> </table> <p>Domestic Return Receipt</p>	<input type="checkbox"/> Adult Signature	<input type="checkbox"/> Priority Mail Express®	<input type="checkbox"/> Adult Signature Restricted Delivery	<input type="checkbox"/> Registered Mail™	<input checked="" type="checkbox"/> Certified Mail®	<input type="checkbox"/> Registered Mail Restricted Delivery	<input type="checkbox"/> Certified Mail Restricted Delivery	<input checked="" type="checkbox"/> Return Receipt for Merchandise	<input type="checkbox"/> Collect on Delivery	<input checked="" type="checkbox"/> Signature Confirmation™	<input type="checkbox"/> Collect on Delivery Restricted Delivery	<input type="checkbox"/> Signature Confirmation Restricted Delivery	<input type="checkbox"/> Insured Mail		<input type="checkbox"/> Mail Restricted Delivery (00)	
<input type="checkbox"/> Adult Signature	<input type="checkbox"/> Priority Mail Express®																
<input type="checkbox"/> Adult Signature Restricted Delivery	<input type="checkbox"/> Registered Mail™																
<input checked="" type="checkbox"/> Certified Mail®	<input type="checkbox"/> Registered Mail Restricted Delivery																
<input type="checkbox"/> Certified Mail Restricted Delivery	<input checked="" type="checkbox"/> Return Receipt for Merchandise																
<input type="checkbox"/> Collect on Delivery	<input checked="" type="checkbox"/> Signature Confirmation™																
<input type="checkbox"/> Collect on Delivery Restricted Delivery	<input type="checkbox"/> Signature Confirmation Restricted Delivery																
<input type="checkbox"/> Insured Mail																	
<input type="checkbox"/> Mail Restricted Delivery (00)																	

<p>USPS TRACKING#</p>  <p>9590 9402 1512 5362 5640 73</p>		<p>First-Class Mail Postage & Fees Paid USPS Permit No. G-10</p>
<p>United States Postal Service</p> <p>BLM ARIZONA 2016 JUL 1 PHOENIX, ARIZONA</p>	<p>Sender: Please print your name, address, and ZIP+4® in this box*</p> <p>UNITED STATES DEPARTMENT OF THE INTERIOR Bureau of Land Management Arizona State Office One N. Central Avenue, Suite 800 Phoenix, AZ 85004-4427</p>	
		

NOTICE!!

These documents have been scanned!

Do not place un-scanned documents beneath this notice!

Do not remove this notice from this file!

GPO Jacket No. 560-102
Print Order 61540
Rise Business Services, LLC
Job=AZ15 5/8/2019



Box Number= AZ15024



Claim Begin-End: AMC433599-AMC433599

3 Transfers



AZ15024-3

AMC433502-AMC433786

**NO
DOCUMENTS
FOUND**

NO DOCUMENTS FOUND
NO DOCUMENTS FOUND

NOTICE!!

These documents have been scanned!

Do not place un-scanned documents beneath this notice!

Do not remove this notice from this file!

GPO Jacket No. 560-102
Print Order 61540
Rise Business Services, LLC
Job=AZ15 5/8/2019



Box Number= AZ15024



Claim Begin-End: AMC433599-AMC433599

4 Annual Filings



AZ15024-3

AMC433502-AMC433786

UNITED STATES
DEPARTMENT OF THE INTERIOR
BUREAU OF LAND MANAGEMENT

MAINTENANCE FEE WAIVER CERTIFICATION

9
[Signature]

433599

FORM APPROVED
OMB NO. 1004-0114
Expires: January 31, 2020

SEE INSTRUCTIONS ON PAGE 2

1. This small miner waiver is filed for the assessment year beginning on September 1, 2019 and ending on September 1, 2020
2. The undersigned and all related parties owned ten or fewer mining claims, mill, or tunnel sites located and maintained on Federal lands in the United States of America on September 1, 2019.
3. The undersigned have performed the assessment work required by law for each mining claim listed prior to filing this waiver and understand that by filing this form, the undersigned must file an affidavit of assessment work with the Bureau of Land Management (BLM) by the December 30th following the filing of this waiver.
4. The undersigned understand that if the assessment work obligation has not yet come due under 30 U.S.C. 28 (for those claims in their first assessment year only), a notice of intent to hold reciting this condition must be recorded by the December 30th following the filing of this waiver.
5. The undersigned understand that mill and tunnel sites may also be listed on this waiver and be waived from payment of the maintenance fee, and that a notice of intent to hold for these sites is required to be filed with the BLM by the December 30th following the filing of this waiver.
6. The undersigned understand and acknowledge that pursuant to 43 U.S.C. 1212 and 18 U.S.C. 1001, the filing or recording of a false, fictitious, or fraudulent document with the BLM may result in a fine of up to \$250,000, a prison term not to exceed five years, or both.
7. The mining claims, mill or tunnel sites for which this waiver from payment of the maintenance fees is requested are:

CLAIM OR SITE NAME	BLM RECORDATION SERIAL NUMBER
1. <u>GOLD NUGGET #2</u>	<u>AME 433599</u>
2.	
3.	
4.	
5.	
6.	
7.	
8.	
9.	
10.	

RECEIVED
BLM STATE OFFICE
2019 APR - 1 P 3:20
PHOENIX, ARIZONA

The owner(s) (claimants) of the above mining claims and sites are:

HOLLY LOYD

(Owner's Name - Please Print)

P.O. Box 986

(Owner's Mailing Address)

Holly Loyd

(Owner's Signature)

SALOME

(City)

AZ

(State)

85348

(Zip Code)

(Owner's Name - Please Print)

(Owner's Signature)

(Owner's Mailing Address)

(City)

(State)

(Zip Code)

(Owner's Name - Please Print)

(Owner's Signature)

(Owner's Mailing Address)

(City)

(State)

(Zip Code)

(Owner's Name - Please Print)

(Owner's Signature)

(Owner's Mailing Address)

(City)

(State)

(Zip Code)

(Continued on page 2)

ENTERED
SEP 06 2019
BY: *[Signature]*

nwd

UNITED STATES
DEPARTMENT OF THE INTERIOR
BUREAU OF LAND MANAGEMENT

MAINTENANCE FEE WAIVER CERTIFICATION

SEE INSTRUCTIONS ON PAGE 2

433599

FORM APPROVED
OMB NO. 1004-0114
Expires: October 31, 2016

71
[Handwritten signature]

- This small miner waiver is filed for the assessment year beginning on September 1, 2016 and ending on September 1, 2017
- The undersigned and all related parties owned ten or fewer mining claims, mill, or tunnel sites located and maintained on Federal lands in the United States of America on September 1, 2016.
- The undersigned have performed the assessment work required by law for each mining claim listed prior to filing this waiver and understand that by filing this form, the undersigned must file an affidavit of assessment work with the Bureau of Land Management (BLM) by the December 30th following the filing of this waiver.
- The undersigned understand that if the assessment work obligation has not yet come due under 30 U.S.C. 28 (for those claims in their first assessment year only), a notice of intent to hold reciting this condition must be recorded by the December 30th following the filing of this waiver.
- The undersigned understand that mill and tunnel sites may also be listed on this waiver and be waived from payment of the maintenance fee, and that a notice of intent to hold for these sites is required to be filed with the BLM by the December 30th following the filing of this waiver.
- The undersigned understand and acknowledge that pursuant to 43 U.S.C. 1212 and 18 U.S.C. 1001, the filing or recording of a false, fictitious, or fraudulent document with the BLM may result in a fine of up to \$250,000, a prison term not to exceed five years, or both.
- The mining claims, mill or tunnel sites for which this waiver from payment of the maintenance fees is requested are:

CLAIM OR SITE NAME	BLM RECORDATION SERIAL NUMBER
1. <u>Gold Nugget #2</u>	<u>AMC 433599</u>
2.	
3.	
4.	
5.	
6.	
7.	
8.	
9.	
10.	

RECEIVED
BLM AZ STATE OFFICE
2016 JUN 29 PM 2:43
PHOENIX, ARIZONA

The owner(s) (claimants) of the above mining claims and sites are:

Holly Loyd
(Owner's Name - Please Print)
P.O. Box 1527
(Owner's Mailing Address)

Holly Loyd
(Owner's Signature)
ORoville CA 95965
(City) (State) (Zip Code)

(Owner's Name - Please Print)

(Owner's Signature)

(Owner's Mailing Address)

(City) (State) (Zip Code)

(Owner's Name - Please Print)

(Owner's Signature)

(Owner's Mailing Address)

(City) (State) (Zip Code)

(Owner's Name - Please Print)

(Owner's Signature)

(Owner's Mailing Address)

(City) (State) (Zip Code)

(Continued on page 2)

ENTERED
483
AUG 30 2016
BY: Ran

[Handwritten initials]

UNITED STATES
DEPARTMENT OF THE INTERIOR
BUREAU OF LAND MANAGEMENT

MAINTENANCE FEE WAIVER CERTIFICATION

71

RAM

433599

FORM APPROVED
OMB NO. 1004-0114
Expires: August 31, 2013

SEE INSTRUCTIONS ON PAGE 2

1. This small miner waiver is filed for the assessment year beginning on September 1, 2016 and ending on September 1, 2017.
2. The undersigned and all related parties owned ten or fewer mining claims, mill, or tunnel sites located and maintained on Federal lands in the United States of America on September 1, 2016.
3. The undersigned have performed the assessment work required by law for each mining claim listed prior to filing this waiver and understand that by filing this form, an affidavit of assessment work must be recorded by the December 30th following the filing of this waiver.
4. The undersigned understand that if the assessment work obligation has not yet come due under 30 U.S.C. 28 (for those claims in their first assessment year only), a notice of intent to hold reciting this condition must be recorded by the December 30th following the filing of this waiver.
5. The undersigned understand that mill and tunnel sites may also be listed upon this waiver and be waived from payment of the maintenance fee, and that a notice of intent to hold for these sites is required to be recorded by the December 30th immediately following the filing of this waiver.
6. The undersigned understand and acknowledge that pursuant to 43 U.S.C. 1212 and 18 U.S.C. 1001, the filing or recording of a false, fictitious, or fraudulent document with the Bureau of Land Management may result in a fine of up to \$250,000, a prison term not to exceed five years, or both.
7. The mining claims, mill or tunnel sites for which this waiver from payment of the maintenance fees is requested are:

	CLAIM OR SITE NAME	BLM RECORDATION SERIAL NUMBER
1.	<u>Gold Nugget #2</u>	<u>Amc 433599</u>
2.		
3.		
4.		
5.		
6.		
7.		
8.		
9.		
10.		

The owner(s) (claimants) of the above mining claims and sites are:

Holly Loyd
(Owner's Name - Please Print)

Holly Loyd
(Owner's Signature)

P.O. Box 1527
(Street or P.O. Box)

Oroville CA 95965
(City) (State) (Zip Code)

(Owner's Name - Please Print)

(Owner's Signature)

(Street or P.O. Box)

(City) (State) (Zip Code)

(Owner's Name - Please Print)

(Owner's Signature)

(Street or P.O. Box)

(City) (State) (Zip Code)

MAINTENANCE FEE WAIVER CERTIFICATION

17

OMB NO. 1004-0114
Expires: January 31, 2020

AMC 433599

SEE INSTRUCTIONS ON PAGE 2

- This small miner waiver is filed for the assessment year beginning on September 1, 2018 and ending on September 1, 2019.
- The undersigned and all related parties owned ten or fewer mining claims, mill, or tunnel sites located and maintained on Federal lands in the United States of America on September 1, 2018.
- The undersigned have performed the assessment work required by law for each mining claim listed prior to filing this waiver and understand that by filing this form, the undersigned must file an affidavit of assessment work with the Bureau of Land Management (BLM) by the December 30th following the filing of this waiver.
- The undersigned understand that if the assessment work obligation has not yet come due under 30 U.S.C. 28 (for those claims in their first assessment year only), a notice of intent to hold reciting this condition must be recorded by the December 30th following the filing of this waiver.
- The undersigned understand that mill and tunnel sites may also be listed on this waiver and be waived from payment of the maintenance fee, and that a notice of intent to hold for these sites is required to be filed with the BLM by the December 30th following the filing of this waiver.
- The undersigned understand and acknowledge that pursuant to 43 U.S.C. 1212 and 18 U.S.C. 1001, the filing or recording of a false, fictitious, or fraudulent document with the BLM may result in a fine of up to \$250,000, a prison term not to exceed five years, or both.
- The mining claims, mill or tunnel sites for which this waiver from payment of the maintenance fees is requested are:

CLAIM OR SITE NAME	BLM RECORDATION SERIAL NUMBER
1. <u>GOLD Nugget #2</u> ✓	<u>AMC 433599</u>
2.	
3.	
4.	
5.	
6.	
7.	
8.	
9.	
10.	

RECEIVED
 BLM
 PHOENIX, ARIZONA
 2018 APR - 2 P 2:37

The owner(s) (claimants) of the above mining claims and sites are:

Holly Loyd
 (Owner's Name - Please Print)
P.O. Box 986
 (Owner's Mailing Address)

Holly Loyd
 (Owner's Signature)
Salome AZ 85348
 (City) (State) (Zip Code)

 (Owner's Name - Please Print)

 (Owner's Mailing Address)

 (Owner's Signature)
 _____ (City) _____ (State) _____ (Zip Code)

 (Owner's Name - Please Print)

 (Owner's Mailing Address)

 (Owner's Signature)
 _____ (City) _____ (State) _____ (Zip Code)

 (Owner's Name - Please Print)

 (Owner's Mailing Address)

 (Owner's Signature)
 _____ (City) _____ (State) _____ (Zip Code)

(Continued on page 2)


482
 ENTERED
 SEP 12 2018
 BY: [Signature]

[Signature]



ENLARGE

Fig. Fig. 36: 1988 5.0L Tuned Port Injection engine wiring



ENLARGE

Fig. Fig. 37: 1988 5.7L Tuned Port Injection engine wiring



ENLARGE

Fig. Fig. 38: 1988 body wiring

When Recorded Return Document to:

Jeanette Jarboe
P.O. Box 2009
FULTON, TX 78358

Check here is this is a change of address.

Telephone: _____

E-mail address: _____

448772
443100
448769
433599
448770


AFFIDAVIT OF PERFORMANCE OF ANNUAL WORK

1. State of Arizona, County of _____ SS:

2. I (Name) Jeanette Jarboe

3. Reside at (Address) P.O. Box 2009

City FULTON County _____



State ~~TX~~ Zip 78358 being duly sworn, depose and say that I am a citizen of the United States, more than eighteen years of age, and that all of the facts set forth in this affidavit, subject to the provisions and penalties of 18 U.S.C. 1001 pertaining to the filing of false, fictitious, or fraudulent statements with the United States, are true and correct according to the best of my knowledge, information and belief.

4. Owner's name and address (If not shown in Items 1-3 above). _____

5. That I am personally acquainted with the mining claim(s). The work and improvements were made by and at the expense of the owner(s) of said claim(s). Said contiguous group of claims, listed on this document, are situated in the

_____ (optional) Mining District; YAVAPAI County, Arizona.

Line No.	AMC NUMBER	CLAIM/SITE NAME	COUNTY RECORDER DATA (If available)	TWP	RNG	SEC
1	448773	LISA Hope	2018-0004729	9N	4W	20
2	448774	LISA Hope #2	2018-0004730	9N	4W	20
3						
4						
5						
6						

#4128811

Form: MCF108
Revised July 2014
Page 1 of 2
APR 04 2018
BY: RAM

BLM
Date
Stamp

2018 APR - 2 P 2:35
TUCSON, ARIZONA

7					
8					
9					
10					

6. That between the dates starting at 12 o'clock noon on September 1, 20 17 and ending at 12 o'clock noon on September 1, 20 18 at least \$ 700 dollars worth of work and improvements were done and performed upon said claim(s) or upon one or more of a contiguous group of claims for the benefit of all, wholly or partly outside of a contiguous group of claims for the benefit of all, not including the location work.

7. That the following persons were employed to perform the work and improvements described herein: _____
J. JARBOE, L. KNOH, N. KNOH, L. REED

8. That the work and improvements performed were: Picked up TRASH Removed DEBRIS, Filled in Old Dig Holes, IMPROVED ROADS

9. Dated: 2-07-2018 Signature: _____

SUBSCRIBED AND SWORN TO before me, a Notary Public, this 7th day of February 20 18

By: Jeanette Jarboe

Notary Public Cathy Hinzberg

My Commission Expires Feb 8, 2019

Bureau of Land Management
Arizona State Office
www.blm.gov/az



No. of Claims: _____ x \$10 = _____
 Check No.: _____ Init. _____
 Receipt No.: _____
 For BLM Use Only

When Recorded Return Document to:

Holly Loyd
P.O. Box 986
Salome, AZ 85348

Check here is this is a change of address.

Telephone: _____

E-mail address: _____

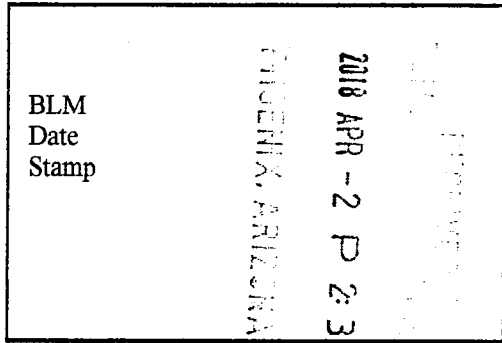
AFFIDAVIT OF PERFORMANCE OF ANNUAL WORK

1. State of Arizona, County of LA PAZ ss:

2. I (Name) HOLLY LOYD

3. Reside at (Address) P.O. Box 986

City Salome County LA PAZ



State AZ zip 85348 being duly sworn, depose and say that I am a citizen of the United States, more than eighteen years of age, and that all of the facts set forth in this affidavit, subject to the provisions and penalties of 18 U.S.C. 1001 pertaining to the filing of false, fictitious, or fraudulent statements with the United States, are true and correct according to the best of my knowledge, information and belief.

4. Owner's name and address (If not shown in Items 1-3 above). _____

5. That I am personally acquainted with the mining claim(s). The work and improvements were made by and at the expense of the owner(s) of said claim(s). Said contiguous group of claims, listed on this document, are situated in the

(optional) Mining District; YAVAPAI County, Arizona.

Line No.	AMC NUMBER	CLAIM/SITE NAME	COUNTY RECORDER DATA (If available)	TWP	RNG	SEC
1	443100	GOLDEN CARDINAL	2017-0013575	9N	4W	8
2						
3						
4						
5						
6						

4128811

BLM
Date
Stamp

2018 APR - 2 P 2:38

7					
8					
9					
10					

6. That between the dates starting at 12 o'clock noon on September 1, 20 17 and ending at 12 o'clock noon on September 1, 20 18 at least \$ 500 dollars worth of work and improvements were done and performed upon said claim(s) or upon one or more of a contiguous group of claims for the benefit of all, wholly or partly outside of a contiguous group of claims for the benefit of all, not including the location work.

7. That the following persons were employed to perform the work and improvements described herein: _____
H. COYD, J. LOYD, D. LICCI

8. That the work and improvements performed were: IMPROVED ROADS Filled
IN OLD BIG HOLES

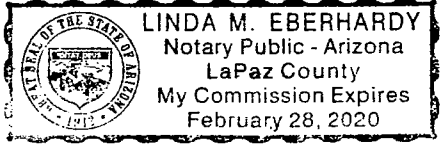
9. Dated: 2-2-18 Signature: Holly Loyd

SUBSCRIBED AND SWORN TO before me, a Notary Public, this 2nd day of Feb 20 18

By: Holly Loyd

Notary Public Linda M Eberhardy

My Commission Expires 2-28-2020



Bureau of Land Management
Arizona State Office
www.blm.gov/az

No. of Claims: _____ x \$10 = _____
 Check No.: _____ Init. _____
 Receipt No.: _____
 For BLM Use Only

When Recorded Return Document to:

Holly Loyd
P.O. Box 986
Salome, AZ 85348

Check here is this is a change of address.

Telephone: _____

E-mail address: _____

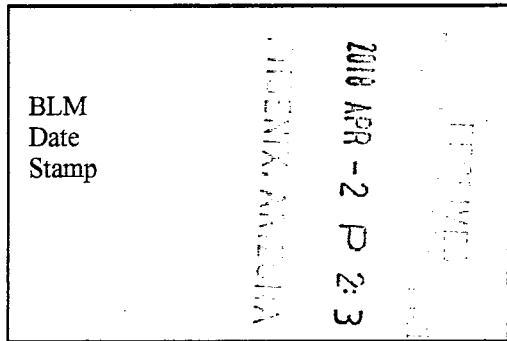
AFFIDAVIT OF PERFORMANCE OF ANNUAL WORK

1. State of Arizona, County of LA PAZ ss:

2. I (Name) Holly Loyd

3. Reside at (Address) P.O. Box 986

City Salome County LA PAZ



State AZ Zip 85348 being duly sworn, depose and say that I am a citizen of the United States, more than eighteen years of age, and that all of the facts set forth in this affidavit, subject to the provisions and penalties of 18 U.S.C. 1001 pertaining to the filing of false, fictitious, or fraudulent statements with the United States, are true and correct according to the best of my knowledge, information and belief.

4. Owner's name and address (If not shown in Items 1-3 above). _____

5. That I am personally acquainted with the mining claim(s). The work and improvements were made by and at the expense of the owner(s) of said claim(s). Said contiguous group of claims, listed on this document, are situated in the

(optional) Mining District; LA PAZ County, Arizona.

Line No.	AMC NUMBER	CLAIM/SITE NAME	COUNTY RECORDER DATA (If available)	TWP	RNG	SEC
1	448769	DOLLAR BILL	2018-00285	05N	14W	20
2						
3						
4						
5						
6						

4128811

BLM
Date
Stamp

JUL 18 APR -2 P
 2:31

7					
8					
9					
10					

6. That between the dates starting at 12 o'clock noon on September 1, 20 17 and ending at 12 o'clock noon on September 1, 20 18 at least \$ 700 dollars worth of work and improvements were done and performed upon said claim(s) or upon one or more of a contiguous group of claims for the benefit of all, wholly or partly outside of a contiguous group of claims for the benefit of all, not including the location work.

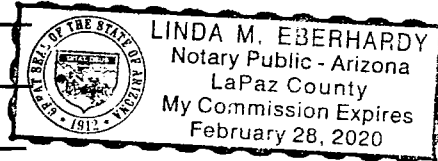
7. That the following persons were employed to perform the work and improvements described herein: _____
H. Loyd, S. Swigart, E. Reed, J. Tucker

8. That the work and improvements performed were: IMPROVED ROADS, PICKED UP TRASH, REMOVED DEBRIS, FILLED IN OLD DIG HOLES

9. Dated: 2/2/18 Signature: Holly Loyd

SUBSCRIBED AND SWORN TO before me, a Notary Public, this 2nd day of Feb 20 18

By: Holly Loyd
 Notary Public Linda M Eberhardy
 My Commission Expires 2-28-2020



Bureau of Land Management
 Arizona State Office
www.blm.gov/az

No. of Claims: _____ x \$10 = _____
 Check No.: _____ Init. _____
 Receipt No.: _____
 For BLM Use Only

When Recorded Return Document to:

Holly Loyd
P.O. Box 986
Slatome, AZ 85348

Check here is this is a change of address.

Telephone: _____

E-mail address: _____


AFFIDAVIT OF PERFORMANCE OF ANNUAL WORK

1. State of Arizona, County of LA PAZ ss:

2. I (Name) Holly Loyd

3. Reside at (Address) P.O. Box 986

City Slatome County LA PAZ



State AZ Zip 85348 being duly sworn, depose and say that I am a citizen of the United States, more than eighteen years of age, and that all of the facts set forth in this affidavit, subject to the provisions and penalties of 18 U.S.C. 1001 pertaining to the filing of false, fictitious, or fraudulent statements with the United States, are true and correct according to the best of my knowledge, information and belief.


4. Owner's name and address (If not shown in Items 1-3 above). _____

5. That I am personally acquainted with the mining claim(s). The work and improvements were made by and at the expense of the owner(s) of said claim(s). Said contiguous group of claims, listed on this document, are situated in the

_____ (optional) Mining District; YAVAPAI County, Arizona.

Line No.	AMC NUMBER	CLAIM/SITE NAME	COUNTY RECORDER DATA (If available)	TWP	RNG	SEC
1	433599	GOLD NUGGET #2	2015-0036849	8N	4W	5
2						
3						
4						
5						
6						

#4128811



7					
8					
9					
10					

6. That between the dates starting at 12 o'clock noon on September 1, 20 17 and ending at 12 o'clock noon on September 1, 20 18 at least \$ 500 dollars worth of work and improvements were done and performed upon said claim(s) or upon one or more of a contiguous group of claims for the benefit of all, wholly or partly outside of a contiguous group of claims for the benefit of all, not including the location work.

7. That the following persons were employed to perform the work and improvements described herein: _____

H. LOYD J. LOYD

8. That the work and improvements performed were: Picked up trash

Removed debris, improved roads

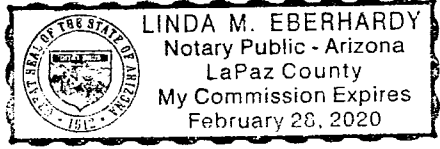
9. Dated: 2/2/18 Signature: Holly Loyd

SUBSCRIBED AND SWORN TO before me, a Notary Public, this 2nd day of Feb 20 18

By: Holly Loyd

Notary Public Linda M Eberhardy

My Commission Expires 2-28-2020



Bureau of Land Management
Arizona State Office
www.blm.gov/az

No. of Claims: _____ x \$10 = _____
 Check No.: _____ Init. _____
 Receipt No.: _____
 For BLM Use Only

When Recorded Return Document to

Holly Loyd
P.O. Box 986
Salome, AZ 85348

Check here is this is a change of address.

Telephone: _____

E-mail address: _____


AFFIDAVIT OF PERFORMANCE OF ANNUAL WORK

1. State of Arizona, County of LA PAZ ss:

2. I (Name) Holly Loyd

3. Reside at (Address) P.O. Box 986

City Salome County LA PAZ



State AZ Zip 85348 being duly sworn, depose and say that I am a citizen of the United States more than eighteen years of age, and that all of the facts set forth in this affidavit, subject to the provisions and penalties of 18 U.S.C. 1001 pertaining to the filing of false, fictitious, or fraudulent statements with the United States, are true and correct according to the best of my knowledge, information and belief.

4. Owner's name and address (If not shown in Items 1-3 above). _____

5. That I am personally acquainted with the mining claim(s). The work and improvements were made by and at the expense of the owner(s) of said claim(s). Said contiguous group of claims, listed on this document, are situated in the

(optional) Mining District; LA PAZ County, Arizona.

Line No.	AMC NUMBER	CLAIM/SITE NAME	COUNTY RECORDER DATA (If available)	TWP	RNG	SEC
1	448771	Double Dawn	2018-00284	05N	14W	17, 16, 8, 9
2						
3						
4						
5						
6						

4128811

BLM
Date
Stamp

2018 APR -2 P 2:38
LINDA M. EBERHARDY

7						
8						
9						
10						

6. That between the dates starting at 12 o'clock noon on September 1, 20 ____ and ending at 12 o'clock noon on September 1, 20 ____ at least \$ _____ dollars worth of work and improvements were done and performed upon said claim(s) or upon one or more of a contiguous group of claims for the benefit of all, wholly or partly outside of a contiguous group of claims for the benefit of all, not including the location work.

7. That the following persons were employed to perform the work and improvements described herein: _____
ALoyd

8. That the work and improvements performed were: _____

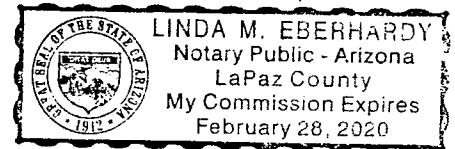
9. Dated: 2/2/18 Signature: Holly Loyd

SUBSCRIBED AND SWORN TO before me, a Notary Public, this 2nd day of Feb 2018

By: Holly Loyd

Notary Public Linda M Eberhardy

My Commission Expires 2-28-2020



Bureau of Land Management
Arizona State Office
www.blm.gov/az

No. of Claims: _____ x \$10 = _____
 Check No.: _____ Init. _____
 Receipt No.: _____
For BLM Use Only

P.O. Box 986
Salome, AZ 85348


RECEIVED

2018 APR -2 P 2:36

PHOENIX, ARIZONA



1000



85004

U.S. POSTAGE
PAID
SALOME, AZ
85348
MAR 29 18
AMOUNT

\$1.63

R2304W119737-07

BLM
One N. Central Ave
Suite 800
PHX, AZ 85004

P.O. Box 265
Wickenburg, AZ 85358

RECEIVED
2018 APR -2 P 2:35
PHOENIX, ARIZONA




U.S. POSTAGE
PAID
SALOME, AZ
85348
MAR 29, 18
AMOUNT
\$1.21
R2304W119737-07

1000 85004

BLM
One W. Central Ave.
Suite 800
PHX, AZ 85004

United States Department of the Interior
Bureau of Land Management
 DIV OF LANDS, MINRLS & ENERGY
 ONE N CENTRAL AVE
 PHOENIX, AZ 85004 -4427
 Phone: 602-417-9200

Receipt

No: 4128811

Transaction #: 4242430	
Date of Transaction: 04/03/2018	
CUSTOMER:	
LISA TUCKER PO BOX 265 WICKENBURG,AZ 85358-0265 US	

LINE #	QTY	DESCRIPTION	REMARKS	UNIT PRICE	TOTAL
1	1.00	LOCATABLE MINERALS / MINING CLAIMS- NOT NEW-UNADJUD,ONE AUTH NO. ONLY / MINING CLAIM MONEY RECEIVED CASES: AMC448773/\$60.00	POL 2018/6 WAV	- n/a -	60.00
TOTAL:					\$60.00

PAYMENT INFORMATION			
1	AMOUNT:	20.00	POSTMARKED: N/A
	TYPE:	CHECK	RECEIVED: 04/02/2018
	CHECK NO:	3407	
	NAME:	TUCKER, LISA PO BOX 265 WICKENBURG AZ 85358-0265 US	
2	AMOUNT:	40.00	POSTMARKED: N/A
	TYPE:	CHECK	RECEIVED: 04/02/2018
	CHECK NO:	3409	
	NAME:	TUCKER, LISA PO BOX 265 WICKENBURG AZ 85358-0265 US	

REMARKS

This receipt was generated by the automated BLM Collections and Billing System and is a paper representation of a portion of the official electronic record contained therein.

UNITED STATES
DEPARTMENT OF THE INTERIOR
BUREAU OF LAND MANAGEMENT

7

AMC 433599

MAINTENANCE FEE WAIVER CERTIFICATION

[Handwritten signature]

FORM APPROVED
OMB NO. 1004-0114
Expires: October 31, 2016

SEE INSTRUCTIONS ON PAGE 2

1. This small miner waiver is filed for the assessment year beginning on September 1, 2017 and ending on September 1, 2018.
2. The undersigned and all related parties owned ten or fewer mining claims, mill, or tunnel sites located and maintained on Federal lands in the United States of America on September 1, 2017.
3. The undersigned have performed the assessment work required by law for each mining claim listed prior to filing this waiver and understand that by filing this form, the undersigned must file an affidavit of assessment work with the Bureau of Land Management (BLM) by the December 30th following the filing of this waiver.
4. The undersigned understand that if the assessment work obligation has not yet come due under 30 U.S.C. 28 (for those claims in their first assessment year only), a notice of intent to hold reciting this condition must be recorded by the December 30th following the filing of this waiver.
5. The undersigned understand that mill and tunnel sites may also be listed on this waiver and be waived from payment of the maintenance fee, and that a notice of intent to hold for these sites is required to be filed with the BLM by the December 30th following the filing of this waiver.
6. The undersigned understand and acknowledge that pursuant to 43 U.S.C. 1212 and 18 U.S.C. 1001, the filing or recording of a false, fictitious, or fraudulent document with the BLM may result in a fine of up to \$250,000, a prison term not to exceed five years, or both.
7. The mining claims, mill or tunnel sites for which this waiver from payment of the maintenance fees is requested are:

CLAIM OR SITE NAME	BLM RECORDATION SERIAL NUMBER
1. <u>Gold Nugget #2</u>	<input checked="" type="checkbox"/> <u>AMC 433599</u>
2.	
3.	
4.	
5.	
6.	
7.	
8.	
9.	
10.	

RECEIVED
FLY AT STATE OFFICE
2017 MAR 22 P 2:51
PHOENIX, ARIZONA

The owner(s) (claimants) of the above mining claims and sites are:

NW 2 of
Holly Loyd ✓
(Owner's Name - Please Print)
P.O. Box 1527
(Owner's Mailing Address)

Holly Loyd
(Owner's Signature)
Oroville CA 95965
(City) (State) (Zip Code)

(Owner's Name - Please Print)

(Owner's Signature)

(Owner's Mailing Address)

(City) (State) (Zip Code)

(Owner's Name - Please Print)

(Owner's Signature)

(Owner's Mailing Address)

(City) (State) (Zip Code)

(Owner's Name - Please Print)

(Owner's Signature)

(Owner's Mailing Address)

(City) (State) (Zip Code)

ENTERED
AC 483
AUG 31 2017
BY: PB

DEPARTMENT OF THE INTERIOR
BUREAU OF LAND MANAGEMENT
MINING CLAIMS

MC Customer Information - With Serial No. and Claim Name
ACTIVE CLAIMS

Admin State: AZ
Geo State: AZ

LOYD HOLLY
PO BOX 1527
OROVILLE, CA 95965-1527

CUSTOMER ID: 2383403

<u>Serial No.</u>	<u>Claim Name/Number</u>	<u>Lead Serial No.</u>	<u>Disposition</u>
AMC433599 -7	GOLD NUGGET #2	AMC433599	ACTIVE

Number of ACTIVE cases: 1

LOYD HOLLY
PO BOX 850
CONGRESS, AZ 85332-0850

CUSTOMER ID: 2407537

<u>Serial No.</u>	<u>Claim Name/Number</u>	<u>Lead Serial No.</u>	<u>Disposition</u>
AMC443100 -90	GOLDEN CARDINAL	AMC443100	ACTIVE

Number of ACTIVE cases: 1

Same person

When Recorded Return Document to:

Holly Loyd
P.O. Box 1527
Oroville, CA 95965

433599

438324

Check here is this is a change of address.

Telephone: _____

E-mail address: _____

AFFIDAVIT OF PERFORMANCE OF ANNUAL WORK

1. State of Arizona, County of _____ ss:

2. I (Name) Holly Loyd

3. Reside at (Address) P.O. Box 1527

City Oroville County _____

State CA Zip 95965 being duly sworn, depose and say that I am a citizen of the United States, more than eighteen years of age, and that all of the facts set forth in this affidavit, subject to the provisions and penalties of 18 U.S.C. 1001 pertaining to the filing of false, fictitious, or fraudulent statements with the United States, are true and correct according to the best of my knowledge, information and belief.

4. Owner's name and address (If not shown in Items 1-3 above). _____

5. That I am personally acquainted with the mining claim(s). The work and improvements were made by and at the expense of the owner(s) of said claim(s). Said contiguous group of claims, listed on this document, are situated in the

(optional) Mining District; YAVAPAI County, Arizona.

RECEIVED
BLM AZ STATE OFFICE
2017 MAR 22 P 2:57
PHOENIX, ARIZONA
BLM
Date
Stamp

Line No.	AMC NUMBER	CLAIM/SITE NAME	COUNTY RECORDER DATA (If available)	TWP	RNG	SEC
1	433599	Gold Nugget #2	2015-0036849	8N	4W	5
2						
3						
4						
5						
6						

Form: MCF108

Revised July 2014

Page 1 of 2

ENTERED
MAR 24 2017
BY: Ryan

RECEIVED
BLM MARICOPA COUNTY OFFICE
PHOENIX, ARIZONA
2017 MAR 22 P 2:57

BLM
Date
Stamp

7						
8						
9						
10						

6. That between the dates starting at 12 o'clock noon on September 1, 20 16 and ending at 12 o'clock noon on September 1, 20 17 at least \$ 300 dollars worth of work and improvements were done and performed upon said claim(s) or upon one or more of a contiguous group of claims for the benefit of all, wholly or partly outside of a contiguous group of claims for the benefit of all, not including the location work.

7. That the following persons were employed to perform the work and improvements described herein: H. Loyd, J. Loyd


8. That the work and improvements performed were: Picked UP TRASH + DEBRIS, Filled in Old Dig Holes

9. Dated: 3/16/17 Signature: Holly Jean Loyd

SUBSCRIBED AND SWORN TO before me, a Notary Public, this 16th day of March 20 17

By: Holly Jean Loyd

Notary Public [Signature]
My Commission Expires 04/01/20/20



No. of Claims: 1 x \$10 = \$10.00
 Check No.: 3324 Init. [Signature]
 Receipt No.: 3791985
 For BLM Use Only

Bureau of Land Management
 Arizona State Office
www.blm.gov/az

INTERED
MAR 24 2017

When Recorded Return Document 

438324

Joe Pearson
10426 Live Oak Ave.
Cherry Valley, CA 92223

Check here is this is a change of address.

Telephone: _____

E-mail address: _____

AFFIDAVIT OF PERFORMANCE OF ANNUAL WORK

1. State of Arizona, County of YAVAPAI ss:

2. I (Name) Joe Pearson

3. Reside at (Address) 10426 LIVE OAK Ave

RECEIVED
BLM AT STATE OFFICE
2017 MAR 22 P 2:56
PHOENIX, ARIZONA

BLM
Date
Stamp

City Cherry Valley County Riverside

State CA Zip 92223 being duly sworn, depose and say that I am a citizen of the United States, more than eighteen years of age, and that all of the facts set forth in this affidavit, subject to the provisions and penalties of 18 U.S.C. 1001 pertaining to the filing of false, fictitious, or fraudulent statements with the United States, are true and correct according to the best of my knowledge, information and belief.

4. Owner's name and address (If not shown in Items 1-3 above). _____

5. That I am personally acquainted with the mining claim(s). The work and improvements were made by and at the expense of the owner(s) of said claim(s). Said contiguous group of claims, listed on this document, are situated in the

(optional) Mining District; YAVAPAI County, Arizona.

Line No.	AMC NUMBER	CLAIM/SITE NAME	COUNTY RECORDER DATA (If available)	TWP	RNG	SEC
1	438324	GOLD Nugget	2016-0026738	8N	4W	5
2						
3						
4						
5						
6						

RECEIVED
BLM ARIZONA OFFICE
2017 MAR 22 P 2:51
PHOENIX, ARIZONA

BLM
Date
Stamp

7					
8					
9					
10					

6. That between the dates starting at 12 o'clock noon on September 1, 20 16 and ending at 12 o'clock noon on September 1, 20 17 at least \$ 400 dollars worth of work and improvements were done and performed upon said claim(s) or upon one or more of a contiguous group of claims for the benefit of all, wholly or partly outside of a contiguous group of claims for the benefit of all, not including the location work.

7. That the following persons were employed to perform the work and improvements described herein: J. Pearson M. Pearson

8. That the work and improvements performed were: Picked UP TRASH & DEBRIS, Filled in OLD Dig HOLES, TRIMMED BURNES

9. Dated: 3/14/17 Signature: [Signature]

SUBSCRIBED AND SWORN TO before me, a Notary Public, this _____ day of _____ 20____

By: _____
Notary Public _____
My Commission Expires _____

see attached

Bureau of Land Management
Arizona State Office
www.blm.gov/az

No. of Claims: 1 x \$10 = \$10.00
Check No.: 3324 Init. ADD
Receipt No.: 3791985
For BLM Use Only

Please return to LISA Tucker
P.O. Box 265
Wickenburg, AZ 85378

2 WAIVERS + Amendments

Gold Nugget AMC 438324

Gold Nugget #2 AMC 433599

RECEIVED
BLM AZ STATE OFFICE
2011 MAR 22 PD 2:56
PHOENIX, ARIZONA

P.O. Box 265
Wickenburg, AZ 85358

RECEIVED
BLM STATE OFFICE
2017 MAR 22 P 2:50
PHOENIX, ARIZONA

CERTIFIED MAIL



7015 0640 0007 8976 1850

**RETURN RECEIPT
REQUESTED**

BLM
One N. Central Ave
Suite 800
PHX, AZ 85004




1022



85004

U.S. POSTAGE
PAID
CONGRESS, AZ
85332
MAR 20 17
AMOUNT
\$6.80
R2304W121235-05

Attn: Accounts 0041



United States Department of the Interior
Bureau of Land Management
 DIV OF LANDS, MINRLS & ENERGY
 ONE N CENTRAL AVE
 PHOENIX, AZ 85004 -4427
 Phone: 602-417-9200

Receipt

No: 3791985

Transaction #: 3899352	
Date of Transaction: 03/23/2017	
CUSTOMER:	
LISA TUCKER PO BOX 265 WICKENBURG, AZ 85358-0265 US	

LINE #	QTY	DESCRIPTION	REMARKS	UNIT PRICE	TOTAL
1	1.00	LOCATABLE MINERALS / MINING CLAIMS-NOT NEW-UNADJUD, ONE AUTH NO. ONLY / MINING CLAIM MONEY RECEIVED CASES: AMC433599/\$20.00	WAIVER (2) 2018 / POL (2) 2017	- n/a -	20.00
TOTAL:					\$20.00

PAYMENT INFORMATION			
1	AMOUNT:	20.00	POSTMARKED: 03/20/2017
	TYPE:	CHECK	RECEIVED: 03/22/2017
	CHECK NO:	3324	
	NAME:	TUCKER, LISA B PO BOX 265 WICKENBURG AZ 85358-0265 US	

REMARKS

This receipt was generated by the automated BLM Collections and Billing System and is a paper representation of a portion of the official electronic record contained therein.

When Recorded Return Document to:

HOLLY LOYD
P.O. Box 1527
Oroville, CA 95965

~~433~~
433599

Check here is this is a change of address.

Telephone: _____

E-mail address: _____

AFFIDAVIT OF PERFORMANCE OF ANNUAL WORK

1. State of Arizona, County of _____ ss:


2. I (Name) HOLLY LOYD

3. Reside at (Address) P.O. Box 1527

City Oroville County _____

State CA Zip 95965 being duly sworn, depose and say that I am a citizen of the United States, more than eighteen years of age, and that all of the facts set forth in this affidavit, subject to the provisions and penalties of 18 U.S.C. 1001 pertaining to the filing of false, fictitious, or fraudulent statements with the United States, are true and correct according to the best of my knowledge, information and belief.

4. Owner's name and address (If not shown in Items 1-3 above). _____



5. That I am personally acquainted with the mining claim(s). The work and improvements were made by and at the expense of the owner(s) of said claim(s). Said contiguous group of claims, listed on this document, are situated in the _____ (optional) Mining District; YAVAPAI County, Arizona.

Line No.	AMC NUMBER	CLAIM/SITE NAME	COUNTY RECORDER DATA (If available)	TWP	RNG	SEC
1	433599	Gold Nugget #2	2015-0036849	8N	4W	5
2						
3						
4						
5						
6						

Form: MCF108
Revised Jan. 2006
Page 1 of 2

ENTERED
JUL 01 2016
BY: RIAM

BLM
Date
Stamp

PHOENIX, ARIZ
JUL 19 19 19

RECEIVED
BLM AZ STATE OFFICE
PHOENIX

7						
8						
9						
10						

6. That between the dates starting at 12 o'clock noon on September 1, 2015 and ending at 12 o'clock noon on September 1, 2016 at least \$ 400 dollars worth of work and improvements were done and performed upon said claim(s) or upon one or more of a contiguous group of claims for the benefit of all, wholly or partly outside of a contiguous group of claims for the benefit of all, not including the location work.

7. That the following persons were employed to perform the work and improvements described herein: _____

H. LOYD, J. LOYD

8. That the work and improvements performed were: PICKED UP TRASH, REMOVED DEBRIS,

TRIMMED BUSHES

9. Dated: 1-19-18th Signature: Holly Loyd

SUBSCRIBED AND SWORN TO before me, a Notary Public, this 19 day of February, 2016

By: Holly Loyd

Notary Public Cathy Hinz Berg

My Commission Expires FEB 8, 2019



Bureau of Land Management
Arizona State Office
www.az.blm.gov

No. of Claims: _____ x \$10 = _____
 Check No.: _____ Init. _____
 Receipt No.: _____
 For BLM Use Only

Re ANN: As you requested, enclosed are 2017 waivers on JUST BECAUSE - AMC 430888 and GOLD BEND - AMC 430887, GOLD NUGGET #2 - AMC 433599.

You have the POL'S ON these 3. Enclosed is \$30⁰⁰ FOR FEE.

Also enclosed is last years JUST BENT - AMC 426403 AND this years as well. You have the POL AND PAYMENT ON THAT ONE.

Please call me if you have ANY QUESTIONS. PHONES still out, so use 928.231.7548.

WHEN RECORDED, PLEASE RETURN TO ME
AT P.O. Box 265
Wickenburg, AZ 85358.

Thank you.

LISA TUCKER

RECEIVED
BLM AZ STATE OFFICE
2016 JUN 29 P 2:43
PHOENIX, ARIZONA



United States Department of the Interior



BUREAU OF LAND MANAGEMENT
Arizona State Office
One North Central Avenue, Suite 800
Phoenix, Arizona 85004-4427
www.blm.gov/az/

MAY 16 2016

In Reply Refer To:
3800 (9200) RM
AMC426403

CERTIFIED MAIL – RETURN RECEIPT REQUESTED 7016 0340 0000 2483 9438

NOTICE

LISA TUCKER
PO BOX 265
WICKENBURG, AZ 85358-0265

JUST BENT
AMC426403

RECEIVED
BLM AZ STATE OFFICE
2016 JUN 29 P 2 44
PHOENIX, ARIZONA

Maintenance Fee Waiver Held for Rejection

This office received the Maintenance Fee Waiver Certification (waiver) for the above listed mining claim(s). The waiver is not properly completed and does not meet the annual filing requirements.

In accordance with 43 Code of Federal Regulations (CFR) 3835.10, the name, address, and original signatures of all owners of the mining claim must be included on the waiver form. Please correct the discrepancy as noted below:

The waiver document is missing claim owner names, addresses, and signatures. Our records show that these claims are owned by Jay R. Bulfer and Lisa Tucker. Lisa Tucker's name, address, and signature are missing. Even if an agent is signing the waiver, the names and addresses of all claim owners are required to be listed on the waiver. Next to each name there must be a signature: either that of the owner, or an authorized agent.

In order to correct the defect in the waiver, per 43 CFR 3835.93, you must provide this office with the requested information within 60 days of your receipt of this notice. If you are unable to provide this information, you have the option of paying the annual maintenance fee of \$155 per claim (\$155 per 20 acres for placer claims larger than 20 acres). If we do not receive the requested corrections or the maintenance fees within the 60 day time frame, the claim(s) will be declared forfeited and closed.

Please include your AMC serial number on all correspondence. If additional information is required, please contact RéAnn Myers at 602-417-9413.

Rebecca Heick

Rebecca Heick
Deputy State Director
Lands, Minerals and Energy Division

Enclosure(s)

RECEIVED
BLM AZ STATE OFFICE
2016 JUN 29 P 2:44
PHOENIX, ARIZONA

P.O. Box 265
Wickenburg, AZ 85358


CERTIFIED MAIL



7015 0640 0007 8977 9060



1022



85004

U.S. POSTAGE
PAID
CONGRESS, AZ
85332
APR 15 16
AMOUNT
\$7.57
R2304W121235-05

BLM
One N. Central Ave.
Suite 800
PHX, AZ 85004

RECEIVED
ELMWOOD OFFICE
MAY 19 A 8:39
PHOENIX, ARIZONA

2574167

P.O. Box 205
Wickenburg, AZ 85358



BLM
One N. Central Ave.
Suite 800
PHX, AZ 85004

ATTN: ReANN Myers

**United States Department of the Interior
Bureau of Land Management**
DIV OF LANDS, MINRLS & ENERGY
ONE N CENTRAL AVE
PHOENIX, AZ 85004 -4427
Phone: 602-417-9200

Receipt

No: 3595918

Transaction #: 3699204	
Date of Transaction: 06/30/2016	
CUSTOMER:	
LISA TUCKER PO BOX 265 WICKENBURG, AZ 85358-0265 US	

LINE #	QTY	DESCRIPTION	REMARKS	UNIT PRICE	TOTAL
1	1.00	LOCATABLE MINERALS / MINING CLAIMS- NOT NEW-UNADJUD, ONE AUTH NO. ONLY / MINING CLAIM MONEY RECEIVED CASES: AMC430888/\$30.00	POL 2016/3 WAVS	- n/a -	30.00
TOTAL:					\$30.00

PAYMENT INFORMATION					
1	AMOUNT:	30.00	POSTMARKED:	06/27/2016	
	TYPE:	CHECK	RECEIVED:	06/29/2016	
	CHECK NO:	3231			
	NAME:	TUCKER, LISA B PO BOX 265 WICKENBURG AZ 85358-0265 US			

REMARKS	
PER CORRESPONDENCE VIA RM AND LISA TUCKER	

This receipt was generated by the automated BLM Collections and Billing System and is a paper representation of a portion of the official electronic record contained therein.

UNITED STATES
DEPARTMENT OF THE INTERIOR
BUREAU OF LAND MANAGEMENT

639

AA

AMC 433599
FORM APPROVED
OMB NO. 1004-0114
Expires: August 31, 2013

MAINTENANCE FEE WAIVER CERTIFICATION

SEE INSTRUCTIONS ON PAGE 2

1. This small miner waiver is filed for the assessment year beginning on September 1, 2015 and ending on September 1, 2016.
2. The undersigned and all related parties owned ten or fewer mining claims, mill, or tunnel sites located and maintained on Federal lands in the United States of America on September 1, 2015.
3. The undersigned have performed the assessment work required by law for each mining claim listed prior to filing this waiver and understand that by filing this form, an affidavit of assessment work must be recorded by the December 30th following the filing of this waiver.
4. The undersigned understand that if the assessment work obligation has not yet come due under 30 U.S.C. 28 (for those claims in their first assessment year only), a notice of intent to hold reciting this condition must be recorded by the December 30th following the filing of this waiver.
5. The undersigned understand that mill and tunnel sites may also be listed upon this waiver and be waived from payment of the maintenance fee, and that a notice of intent to hold for these sites is required to be recorded by the December 30th immediately following the filing of this waiver.
6. The undersigned understand and acknowledge that pursuant to 43 U.S.C. 1212 and 18 U.S.C. 1001, the filing or recording of a false, fictitious, or fraudulent document with the Bureau of Land Management may result in a fine of up to \$250,000, a prison term not to exceed five years, or both.
7. The mining claims, mill or tunnel sites for which this waiver from payment of the maintenance fees is requested are:

CLAIM OR SITE NAME	BLM RECORDATION SERIAL NUMBER
1. <u>Gold Nugget #2</u>	<u>AMC 433599 433599v</u>
2.	
3.	
4.	
5.	
6.	
7.	
8.	
9.	
10.	

RECEIVED
BLM AZ STATE OFFICE
2015 SEP - 1 P 12: 55
PHOENIX, ARIZONA

The owner(s) (claimants) of the above mining claims and sites are:

Holly Loyd
(Owner's Name - Please Print)

Holly Loyd
(Owner's Signature)

P.O. Box 1527
(Street or P.O. Box)

OROVILLE CA 95965
(City) (State) (Zip Code)

(Owner's Name - Please Print)

AC483 NW CHECK
ENTERED SEP 10 2015
(B) (P)

(Street or P.O. Box)

(City) (State) (Zip Code)

(Owner's Name - Please Print)

(Owner's Signature)

(Street or P.O. Box)

(City) (State) (Zip Code)

When Recorded Return Document to:

Holly Loyd
P.O. Box 1527
Oroville, CA 95965

433599

Check here is this is a change of address.

Telephone: _____

E-mail address: _____

AFFIDAVIT OF PERFORMANCE OF ANNUAL WORK

1. State of Arizona, County of _____ ss:

2. I (Name) Holly Loyd

3. Reside at (Address) P.O. Box 1527

City Oroville County _____

State CA Zip 95965 being duly sworn, depose and say that I am a citizen of the United States, more than eighteen years of age, and that all of the facts set forth in this affidavit, subject to the provisions and penalties of 18 U.S.C. 1001 pertaining to the filing of false, fictitious, or fraudulent statements with the United States, are true and correct according to the best of my knowledge, information and belief.

4. Owner's name and address (If not shown in Items 1-3 above). _____

5. That I am personally acquainted with the mining claim(s). The work and improvements were made by and at the expense of the owner(s) of said claim(s). Said contiguous group of claims, listed on this document, are situated in the

(optional) Mining District; YAVAPAI County, Arizona.

RECEIVED
BLM AZ STATE OFFICE
2015 SEP - 1 P 12:55
PHOENIX, ARIZONA
BLM
Date
Stamp

Line No.	AMC NUMBER	CLAIM/SITE NAME	COUNTY RECORDER DATA (If available)	TWP	RNG	SEC
1	433599 433599	Gold Nugget #2	2015-0036849	8N	4W	5
2						
3						
4						
5						
6						

Form: MCF108
Revised Jan. 2006
Page 1 of 2

ENTERED
SEP 08 2015
BY: ll

RECEIVED
 BLM
 Date
 Stamp
 PHOENIX, ARIZONA
 2015 SEP - 1 P 12:55

7					
8					
9					
10					

6. That between the dates starting at 12 o'clock noon on September 1, 20 14 and ending at 12 o'clock noon on September 1, 20 15 at least \$ 250 dollars worth of work and improvements were done and performed upon said claim(s) or upon one or more of a contiguous group of claims for the benefit of all, wholly or partly outside of a contiguous group of claims for the benefit of all, not including the location work.

7. That the following persons were employed to perform the work and improvements described herein: _____
H. LOYD, J. LOYD

8. That the work and improvements performed were: Picked up TRASH & DEBRIS, Filled in OLD Dig Holes

9. Dated: 12/28/15 Signature: [Signature]

SUBSCRIBED AND SWORN TO before me, a Notary Public, this _____ day of _____ 20____

By: [Signature]

Notary Public _____

My Commission Expires _____

see attached

Bureau of Land Management
 Arizona State Office
www.az.blm.gov

No. of Claims: 1 x \$10 = \$10.00
 Check No. 3156 Init. [Initials]
 Receipt No.: 3384800
 For BLM Use Only

A notary public or other officer completing this certificate verifies only the identity of the individual who signed the document to which this certificate is attached, and not the truthfulness, accuracy, or validity of that document.

STATE OF CALIFORNIA } ss:

COUNTY OF Butte


On July 28 2015, before me, L. Joseph, Notary Public, personally appeared Holly Foy

who proved to me on the basis of satisfactory evidence to be the person(s) whose name(s) is/are subscribed to the within instrument and acknowledged to me that he/she/they executed the same in his/her/their authorized capacity(ies), and that by his/her/their signature(s) on the instrument the person(s), or the entity upon behalf of which the person(s) acted, executed the instrument.

I certify under PENALTY OF PERJURY under the laws of the State of California that the foregoing paragraph is true and correct.

WITNESS my hand and official seal.

Signature L. Joseph



RECEIVED
BLM / PHOENIX OFFICE
2015 SEP - 1 P 12: 55
PHOENIX, ARIZONA

United States Department of the Interior
Bureau of Land Management
 LANDS/RECREATION & PLANNING
 ONE N CENTRAL AVE
 PHOENIX, AZ 85004 -2203
 Phone: 602-417-9200

Receipt

No: 3384806

Transaction #: 3483139	
Date of Transaction: 09/02/2015	
CUSTOMER:	
HOLLY LLOYD PO BOX 1527 OROVILLE, CA 95965-1527 US	

LINE #	QTY	DESCRIPTION	REMARKS	UNIT PRICE	TOTAL
1	1.00	LOCATABLE MINERALS / MINING CLAIMS-NOT NEW-UNADJUD, ONE AUTH NO. ONLY / MINING CLAIM MONEY RECEIVED CASES: AMC433599/\$10.00	WAIVER - 1 2016 / POL - 1 2015	- n/a -	10.00
TOTAL:					\$10.00

PAYMENT INFORMATION					
1	AMOUNT:	10.00	POSTMARKED:	08/26/2015	
	TYPE:	CHECK	RECEIVED:	09/01/2015	
	CHECK NO:	3156			
	NAME:	TUCKER, LISA PO BOX 265 WICKENBURG AZ 85358 US			

REMARKS

This receipt was generated by the automated BLM Collections and Billing System and is a paper representation of a portion of the official electronic record contained therein.

ENTERED
 SEP 08 2015
 BY: *ll*

UNITED STATES DEPARTMENT OF THE INTERIOR
BUREAU OF LAND MANAGEMENT

MC NATIONWIDE CLAIMANT LISTING
September 10, 2015

Cust	AZ	National
	CLAIMANT	Total
LOYD HOLLY PO BOX 1527 OROVILLE, CA 95965-1527	1	1

**DEPARTMENT OF THE INTERIOR
BUREAU OF LAND MANAGEMENT
MINING CLAIMS**

Run Date/Time: 09/10/2015 01:38 PM

(LIVE) Serial Register Page

Page 1 of 1

01 10-21-1976;090STAT0090;43USC1744
 Case Type 384201: PLACER CLAIM
 Claim Name: GOLD NUGGET #2
 Commodity :
 Case Disposition: ACTIVE
 Required Maintenance Fee: \$155.00

Total Acres
20.000

Serial Number
AMC433599
Lead File Number
AMC433599

Name & Address	Int Rel
LOYD HOLLY PO BOX 1527 OROVILLE, CA 95965-1527	CLAIMANT

Mer Twp	Rng	Sec	Quadrant	District/Field Office	County
14	0080N	0040W	005 NE	HASSAYAMPA FO	YAVAPAI

Act Date	Code	Action	Action Remarks	Receipt Number
05/05/2015	403	LOCATION DATE		
07/20/2015	395	RECORDATION NOTICE RECD	1	3346165
09/01/2015	483	SMALL MINER CERT FILED	2016	
07/17/2015	484	LOCATION YEAR / MAINTENANCE	2015;\$155	3346159
09/01/2015	480	EVID OF ASSMT FILED	2015	3384806
07/17/2015	501	ACCT ADV IN LEAD FILE	AMC433599;	

Line Nr Remarks

NOTICE!!

These documents have been scanned!

Do not place un-scanned documents beneath this notice!

Do not remove this notice from this file!

GPO Jacket No. 560-102
Print Order 61540
Rise Business Services, LLC
Job=AZ15 5/8/2019



Box Number= AZ15024



Claim Begin-End: AMC433599-AMC433599

5 Miscellaneous



AZ15024-3

AMC433502-AMC433786

Please call me for
my credit card information.

530.624.1574

AMC433599

RECEIVED
PLM / SERVICE

2015 JUL 17 P 3:44

PHOENIX, ARIZONA

NOTICE!!

These documents have been scanned!

Do not place un-scanned documents beneath this notice!

Do not remove this notice from this file!

GPO Jacket No. 560-102
Print Order 61540
Rise Business Services, LLC
Job=AZ15 5/8/2019



Box Number= AZ15024



Claim Begin-End: AMC433599-AMC433599

6 Location Notices-Amendments and Supporting Documents



AZ15024-3 AMC433502-AMC433786

MINING CLAIM STATUS REPORT

Data Entered: 07/23/15 RAM

MTP Checked By: 07/23/15 RAM
GEO Checked By: 07/23/15 RAM

LEAD SERIAL NUMBER: AMC 433599 thru AMC _____

NUMBER OF CLAIMS & TYPE:

LODE
1
PLACER

ASSOCIATION PLACER

MILL SITE

TUNNEL SITE

CHARGES:

Location Fee @ \$37 = \$ 37.00
Processing Fee @ \$20 = \$ 20.00
Maintenance Fee @ \$155 = \$ 155.00
Add'l Maint Fee for Assoc Placer = \$ _____
SUBTOTAL \$ 212.00
Other Fees \$ _____
Other Fees \$ _____
TOTAL \$ 212.00

TOTAL ACREAGE: 20 Per Claim
(Placer Only)

NUMBER OF LOCATORS: _____

DOCUMENTS RECEIVED VIA: Over-the-Counter [] Mail [] **TIMELY FILED:** Yes [] No []

LEGAL DESCRIPTION: T 8N R 4W SEC 5
T _____ R _____ SEC _____
T _____ R _____ SEC _____
T _____ R _____ SEC _____
T _____ R _____ SEC _____

BLM [] FOREST SERVICE [] SUBJ TO PL 359: Yes [] No []
WILDERNESS AREA [] _____

SPLIT ESTATE: N/A [] SX [] PX [] OTHER []
SRHA [] Was proper Notice filed if located on SHRA Land? Yes [] No []

RECONVEYED MINERALS ON BLM LAND REQUIRE OPENING ORDER FROM 1944 TO 1993:

Open to Entry On _____ N/A []

COMMENTS/STATUS: VOID [] PARTIALLY VOID [] PVT MINERALS [] WITHDRAWN LANDS []
OTHER [] Sec 5 patent # 1114069. All MIN Reserved to the U.S. (14-0080N-0040W 005)

[] Claimant acknowledges that portions of the following claim(s) site(s) may be void or voidable.

Printed Name of Claimant _____ Signature of Claimant _____

*****FINAL ADJUDICATION*****

DATE 10/02/2015 INITIALS FB

AMC 433599

**DEPARTMENT OF THE INTERIOR
BUREAU OF LAND MANAGEMENT
MINING CLAIMS**

(LIVE) Serial Register Page

Run Date/Time: 10/02/2015 07:33 AM

Page 1 of 1

01 10-21-1976;090STAT0090;43USC1744
 Case Type 384201: PLACER CLAIM
 Claim Name: GOLD NUGGET #2
 Commodity :
 Case Disposition: ACTIVE
 Required Maintenance Fee: \$155.00

Total Acres
20.000

Serial Number
AMC433599
Lead File Number
AMC433599

Name & Address	Int Rel
LOYD HOLLY PO BOX 1527 OROVILLE, CA 95965-1527	CLAIMANT

Mer Twp	Rng	Sec	Quadrant	District/Field Office	County
14	0080N	0040W	005 NE	HASSAYAMPA FO	YAVAPAI

Act Date	Code	Action	Action Remarks	Receipt Number
05/05/2015	403	LOCATION DATE		
07/20/2015	395	RECORDATION NOTICE RECD	1	3346165
09/01/2015	483	SMALL MINER CERT FILED	2016	
07/17/2015	484	LOCATION YEAR / MAINTENANCE	2015;\$155	3346159
09/01/2015	480	EVID OF ASSMT FILED	2015	3384806
10/02/2015	669	LAND STATUS CHECKED ✓		
07/17/2015	501	ACCT ADV IN LEAD FILE	AMC433599;	

Line Nr Remarks

LOCATION NOTICE FOR PLACER MINING CLAIM

Amendment BLM Serial # _____

NOTICE IS HEREBY GIVEN that the Gold Nugget #2
_____ placer mining claim has been located by
HOLLY LOYD whose current mailing
address is P.O. Box 1527
OROVILLE, CA 95965

RECEIVED
BLM SERVICE
2015 JUL 17 P 3:44
PHOENIX, ARIZONA
BLM
Date
Stamp

The general course of this claim is NORTH-SOUTH and it is situated in YAVAPAI
County, Arizona. This claim is _____ feet in length and _____ feet in width.

20 Total Claim Acreage. This claim runs from the location monument on which this location notice is
posted at the NE corner of the claim approximately 330 feet in a West direction to the
NW end line and 2640 feet in a South direction to the SE end line. This claim is
marked by four monuments, one at each corner of the claim.

The location monument on which this notice is posted is situated within Section 5, Township
08 N, Range 04 W, Gila Salt River Base and Meridian, Arizona. This claim encompasses
portions of the following legal subdivision(s) if located by legal subdivision or the following quarter section(s),
section(s), Township(s) and Range(s) EAST HALF OF THE NE SECTION SECTION 5
8N 4W, Gila Salt River Base and Meridian, Arizona.

The locality of this claim with reference to some natural object or permanent monument and additional information
(if any) concerning its locality are as follows: THE NE CORNER OF CLAIM IS 150'
TO THE NE CORNER SECTION MARKER

The above information is shown on the attached map.

DATED AND POSTED on the ground this 5 day of MAY, 2015.

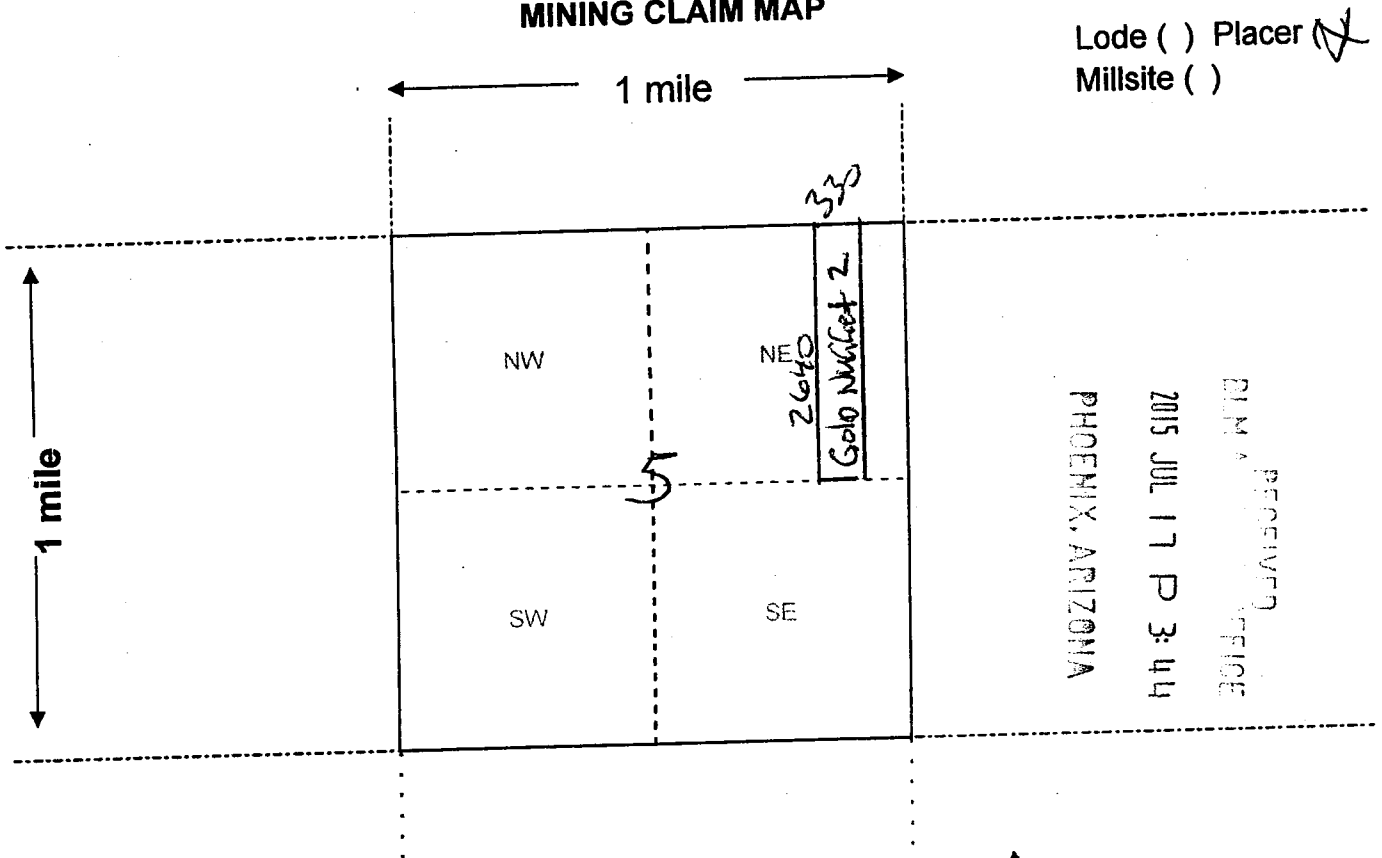
LOCATOR(s) AGENT

Print Name(s) HOLLY LOYD
Signature(s) Holly Loyd

Form MCF102
Revised July 2014

AMC 433599

MINING CLAIM MAP



Scale: 1" = 2000 feet



1. The above map depicts the Gold Nugget #2 mining claim, which is located in Section (s) 5, Township 08 N, Range 04 W, Gila and Salt River Base and Meridian, _____ County, Arizona. Total claim acreage is 20

2. The type of corner and location monuments used are as follows: 2x4 PVC

3. The bearings and distances in degrees and feet between claim corners and to a public land survey monument are as depicted on the map.

4. If the claim is a placer or millsite claim with exterior limits conforming to legal subdivisions of the public survey, provide a legal description of the claim EAST HALF OF THE NE SECTION - SECTION 5 8N 4W

Form MCF100a
Revised July 2014

This form is available from the Arizona Geology Survey and may be reproduced.

AMC 433599

Input Parameters for Geographic Report with Land

System Id = CR

Admin State = AZ

Geo State =

Casetype Begins With

Case Disp Txt = AUTHORIZED, CANCELLED, EXPIRED, PENDING, REJECTED, RELINQUISHED, WITHDRAWN

Mer Twp Rng =

Section =

Mtrs = 14 0080N 0040W 005, 14 0080N 0040W 999

Commodity =

Commodity Txt =

Pending Org =

Pend Org Decode =

Total Rows Returned: 1

RUN TIME: 11:38 AM

UNITED STATES DEPARTMENT OF INTERIOR
BUREAU OF LAND MANAGEMENT
GEOGRAPHIC REPORT WITH LAND
Sorted by Serial Number

RUN DATE: 07/23/2015
Page 1 of 1

Serial Number: AZA 034793
Total Case Acres: 5.000

<u>Casetype</u>	<u>Case Disp</u>				<u>Sect</u>	<u>Sur Typ</u>	<u>Sur Num</u>	<u>Suff</u>	<u>Subdivision</u>	<u>Act Pend</u>
380913	PENDING	14	0080N	0040W	005	ALIQ			E2;	

The United States of America,

To all to whom these presents shall come, Greeting:

WHEREAS, under the provisions of Section 8 of the Act of June 28, 1934 (48 Stat. 1269), entitled "An Act To stop injury to the public grazing lands by preventing overgrazing and soil deterioration, to provide for their orderly use, improvement, and development, to stabilize the livestock industry dependent upon the public range, and for other purposes," as amended by Section 3 of the Act of June 26, 1936 (49 Stat. 1976), the State of Arizona, in exchange for certain other lands situated in said State, has selected the following described tracts of land:

Gila and Salt River Meridian, Arizona.

Township eight north of Range three west.

The Lots one, two, three, four, five, six, seven, eight, nine, ten, eleven and twelve, the southeast quarter of the northeast quarter and the east half of the southeast quarter of Section three.

Township eight north of Range four west.

The Section five and the south half of the northeast quarter and the south half of Section seventeen.

Township nine north of Range ten west.

The Lots one, two, three and four, the east half of the west half and the southeast quarter of Section nineteen and the Section thirty.

Township nine north of Range eleven west.

The Section twenty-four and the north half and the southeast quarter of Section twenty-five.

Township thirteen north of Range eight west.

The northeast quarter of the northeast quarter of Section thirteen, the southwest quarter of the northwest quarter and the south half of Section fourteen and the Section twenty-three.

Township fourteen north of Range nine west.

The east half, the west half of the northwest quarter and the southwest quarter of Section twenty-five, containing, in the aggregate, five thousand, one hundred seventy-three acres and sixty-three hundredths of an acre, according to the Official Plats of the Surveys of the said Lands, on file in the GENERAL LAND OFFICE.

NOW KNOW YE, That the UNITED STATES OF AMERICA, in consideration of the premises, and in conformity with the said Acts of Congress, HAS GIVEN AND GRANTED, and by these presents DOES GIVE AND GRANT, unto the said State of Arizona, in fee simple, the tracts of land above described; TO HAVE AND TO HOLD the same, together with all the rights, privileges, immunities, and appurtenances, of whatsoever nature thereunto belonging, unto the said State of Arizona, and to its assigns forever; subject to any vested and accrued water rights for mining, agricultural, manufacturing, or other purposes, and rights to ditches and reservoirs used in connection with such water rights, as may be recognized and acknowledged by the local customs, laws, and decisions of courts; and there is reserved from the lands hereby granted, a right of way thereon for ditches or canals constructed by the authority of the United States. Reserving, also, to the United States, all minerals in the lands so granted, together with the

right to prospect for, mine and remove the same, as authorized by the provisions of said section 8, as amended as aforesaid. Reserving unto the United States, its permittee or licensee, the right to enter upon, occupy and use, any part or all of the northeast quarter of the northeast quarter of said Section thirteen, the southeast quarter of the southeast quarter of said Section fourteen and the north half of the northeast quarter, the southwest quarter of the northeast quarter, the southeast quarter of the northwest quarter, the north half of the southwest quarter and the southwest quarter of the southwest quarter of said Section twenty-three, for the purposes provided in the Act of June 10, 1920 (41 Stat. 1063), and subject to the conditions and limitations of Section 24 of said Act, as amended by the Act of August 26, 1935 (49 Stat. 846).

IN TESTIMONY WHEREOF, I, **Franklin D. Roosevelt,**

President of the United States of America, have caused these letters to be made Patent, and the Seal of the General Land Office to be hereunto affixed.

GIVEN under my hand, at the City of Washington, the **FOURTH**

(SEAL)

day of **JUNE** in the year of our Lord one thousand nine hundred and **FORTY-TWO** and of the Independence of the United States the one hundred and **SIXTY-SIXTH**

By the President *Franklin D. Roosevelt*
 By *Ruth W. Tully* Secretary.

1114069

R. Schinton
 Chief, Patents Division, ~~REVENUE~~ General Land Office.

RECORD OF PATENTS: Patent Number

U.S. DEPARTMENT OF THE INTERIOR PRIVATE CLAIMS

BUREAU OF LAND MANAGEMENT General Land Office Records

Search Documents
Reference Center
Support
Shopping Cart

▶ Search Documents ▶ Patent Details

Accession Nr: 1114069 Document Type: Serial Patent State: Arizona Issue Date: 6/4/1942 Cancelled: No

Patent Details
Patent Image
Related Documents
Printer Friendly

Names On Document

STATE OF ARIZONA

Miscellaneous Information

Land Office: Phoenix

US Reservations: Yes

Mineral Reservations: Yes

Tribe: ---

Militia: ---

State In Favor Of: ---

Authority: June 28, 1934: Exchange-State Taylor Act (48 Stat. 1269)

Military Rank: ---

General Remarks: ---

Document Numbers

Document Nr: 078043

Misc. Doc. Nr: ---

BLM Serial Nr: AZPHX 0078043

Indian Allot. Nr: ---

Coal Entry. Nr: ---

Survey Information

Total Acres: 5173.63

Survey Date: ---

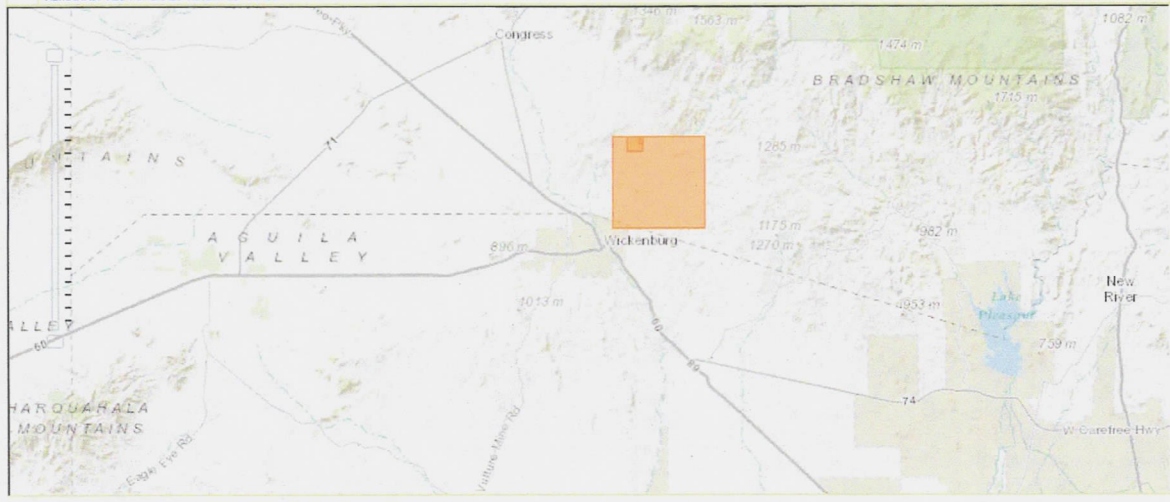
Geographic Name: ---

Metes/Bounds: No

Land Descriptions

Map	State	Meridian	Twp - Rng	Aliquots	Section	Survey #	County
<input type="checkbox"/>	AZ	Gila-Salt River	008N - 003W	Lot/Trct 1	3		Yavapai
	REMARKS: LOT 1 OR HEHE QUARTER ALL MINERALS RESERVED TO US						
<input type="checkbox"/>	AZ	Gila-Salt River	008N - 003W	Lot/Trct 2	3		Yavapai
	REMARKS: LOT 2 OR HWHE QUARTER ALL MINERALS RESERVED TO US						
<input type="checkbox"/>	AZ	Gila-Salt River	008N - 003W	Lot/Trct 3	3		Yavapai
	REMARKS: LOT 3 OR HENW QUARTER ALL MINERALS RESERVED TO US						
<input type="checkbox"/>	AZ	Gila-Salt River	008N - 003W	Lot/Trct 4	3		Yavapai
	REMARKS: LOT 4 OR HWHW QUARTER ALL MINERALS RESERVED TO US						
<input type="checkbox"/>	AZ	Gila-Salt River	008N - 003W	Lot/Trct 5	3		Yavapai
	REMARKS: LOT 5 OF SWNW QUARTER ALL MINERALS RESERVED TO US						
<input type="checkbox"/>	AZ	Gila-Salt River	008N - 003W	Lot/Trct 6	3		Yavapai
	REMARKS: LOT 6 OF SENW QUARTER ALL MINERALS RESERVED TO US						
<input type="checkbox"/>	AZ	Gila-Salt River	008N - 003W	Lot/Trct 7	3		Yavapai
	REMARKS: LOT 7 OR SWNE QUARTER ALL MINERALS RESERVED TO US						
<input type="checkbox"/>	AZ	Gila-Salt River	008N - 003W	Lot/Trct 8	3		Yavapai
	REMARKS: LOT 8 OR HWSE QUARTER ALL MINERALS RESERVED TO US						
<input type="checkbox"/>	AZ	Gila-Salt River	008N - 003W	Lot/Trct 9	3		Yavapai
	REMARKS: LOT 9 OR HWSW QUARTER ALL MINERALS RESERVED TO US						
<input type="checkbox"/>	AZ	Gila-Salt River	008N - 003W	Lot/Trct 10	3		Yavapai
	REMARKS: LOT 10 OR SWSW QUARTER ALL MINERALS RESERVED TO US						
<input type="checkbox"/>	AZ	Gila-Salt River	008N - 003W	Lot/Trct 11	3		Yavapai
	REMARKS: LOT 11 OF SWSW QUARTER ALL MINERALS RESERVED TO US						
<input type="checkbox"/>	AZ	Gila-Salt River	008N - 003W	Lot/Trct 12	3		Yavapai
	REMARKS: LOT 12 OF SWSE QUARTER ALL MINERALS RESERVED TO US						
<input type="checkbox"/>	AZ	Gila-Salt River	008N - 003W	SE¼NE¼	3		Yavapai
	REMARKS: ALL MINERALS RESERVED TO US						
<input type="checkbox"/>	AZ	Gila-Salt River	008N - 003W	E½SE¼	3		Yavapai
	REMARKS: ALL MINERALS RESERVED TO US						
<input checked="" type="checkbox"/>	AZ	Gila-Salt River	008N - 004W	Lot/Trct 1	5		Yavapai
	REMARKS: LOT 1 OR HEHE QUARTER ALL MINERALS RESERVED TO US						
<input type="checkbox"/>	AZ	Gila-Salt River	008N - 004W	Lot/Trct 2	5		Yavapai
	REMARKS: LOT 2 OR HWNE QUARTER ALL MINERALS RESERVED TO US						
<input type="checkbox"/>	AZ	Gila-Salt River	008N - 004W	Lot/Trct 3	5		Yavapai
	REMARKS: LOT 3 OR HEHW QUARTER ALL MINERALS RESERVED TO US						
<input type="checkbox"/>	AZ	Gila-Salt River	008N - 004W	Lot/Trct 4	5		Yavapai
	REMARKS: LOT 4 OR HWHW QUARTER ALL MINERALS RESERVED TO US						
<input type="checkbox"/>	AZ	Gila-Salt River	008N - 004W	Lot/Trct 5	5		Yavapai
	REMARKS: LOT 5 OR SWNW QUARTER ALL MINERALS RESERVED TO US						
<input type="checkbox"/>	AZ	Gila-Salt River	008N - 004W	Lot/Trct 6	5		Yavapai
	REMARKS: LOT 6 OR SENW QUARTER ALL MINERALS RESERVED TO US						
<input type="checkbox"/>	AZ	Gila-Salt River	008N - 004W	Lot/Trct 7	5		Yavapai
	REMARKS: LOT 7 OR SWNE QUARTER ALL MINERALS RESERVED TO US						
<input checked="" type="checkbox"/>	AZ	Gila-Salt River	008N - 004W	Lot/Trct 8	5		Yavapai
	REMARKS: LOT 8 OR SENE QUARTER ALL MINERALS RESERVED TO US						
<input type="checkbox"/>	AZ	Gila-Salt River	008N - 004W	S½	5		Yavapai

<input type="checkbox"/>	REMARKS: ALL MINERALS RESERVED TO US					
<input type="checkbox"/>	AZ Gila-Salt River	008N - 004W	S½NE¼	17		Yavapai
<input type="checkbox"/>	REMARKS: ALL MINERALS RESERVED TO US					
<input type="checkbox"/>	AZ Gila-Salt River	008N - 004W	S½	17		Yavapai
<input type="checkbox"/>	REMARKS: ALL MINERALS RESERVED TO US					
<input type="checkbox"/>	AZ Gila-Salt River	009N - 010W	Lot/Trct 1	19		LA Paz, Yavapai
<input type="checkbox"/>	REMARKS: LOT 1 OR NWNW QUARTER ALL MINERALS RESERVED TO US					
<input type="checkbox"/>	AZ Gila-Salt River	009N - 010W	Lot/Trct 2	19		LA Paz, Yavapai
<input type="checkbox"/>	REMARKS: LOT 2 OR SWNW QUARTER ALL MINERALS RESERVED TO US					
<input type="checkbox"/>	AZ Gila-Salt River	009N - 010W	Lot/Trct 3	19		LA Paz, Yavapai
<input type="checkbox"/>	REMARKS: LOT 3 OR HWSW QUARTER ALL MINERALS RESERVED TO US					
<input type="checkbox"/>	AZ Gila-Salt River	009N - 010W	Lot/Trct 4	19		LA Paz, Yavapai
<input type="checkbox"/>	REMARKS: LOT 4 OR SWSW QUARTER ALL MINERALS RESERVED TO US					
<input type="checkbox"/>	AZ Gila-Salt River	009N - 010W	E½W½	19		LA Paz, Yavapai
<input type="checkbox"/>	REMARKS: ALL MINERALS RESERVED TO US					
<input type="checkbox"/>	AZ Gila-Salt River	009N - 010W	W½SE¼	19		LA Paz, Yavapai
<input type="checkbox"/>	REMARKS: ALL MINERALS RESERVED TO US					
<input type="checkbox"/>	AZ Gila-Salt River	009N - 010W	E½SE¼	19		LA Paz, Yavapai
<input type="checkbox"/>	REMARKS: ALL MINERALS RESERVED TO US					
<input type="checkbox"/>	AZ Gila-Salt River	009N - 010W	Lot/Trct 1	30		LA Paz, Yavapai
<input type="checkbox"/>	REMARKS: LOT 1 OR NWNW QUARTER ALL MINERALS RESERVED TO US					
<input type="checkbox"/>	AZ Gila-Salt River	009N - 010W	Lot/Trct 2	30		LA Paz, Yavapai
<input type="checkbox"/>	REMARKS: LOT 2 OR SWNW QUARTER ALL MINERALS RESERVED TO US					
<input type="checkbox"/>	AZ Gila-Salt River	009N - 010W	Lot/Trct 3	30		LA Paz, Yavapai
<input type="checkbox"/>	REMARKS: LOT 3 OR NWSW QUARTER ALL MINERALS RESERVED TO US					
<input type="checkbox"/>	AZ Gila-Salt River	009N - 010W	Lot/Trct 4	30		LA Paz, Yavapai
<input type="checkbox"/>	REMARKS: LOT 4 OR SWSW QUARTER ALL MINERALS RESERVED TO US					
<input type="checkbox"/>	AZ Gila-Salt River	009N - 010W	E½W½	30		LA Paz, Yavapai
<input type="checkbox"/>	REMARKS: ALL MINERALS RESERVED TO US					
<input type="checkbox"/>	AZ Gila-Salt River	009N - 010W	W½E½	30		LA Paz, Yavapai
<input type="checkbox"/>	REMARKS: ALL MINERALS RESERVED TO US					
<input type="checkbox"/>	AZ Gila-Salt River	009N - 010W	E½E½	30		LA Paz, Yavapai
<input type="checkbox"/>	REMARKS: ALL MINERALS RESERVED TO US					
<input type="checkbox"/>	AZ Gila-Salt River	009N - 011W		24		LA Paz
<input type="checkbox"/>	REMARKS: ALL MINERALS RESERVED TO US					
<input type="checkbox"/>	AZ Gila-Salt River	009N - 011W	N½	25		LA Paz
<input type="checkbox"/>	REMARKS: ALL MINERALS RESERVED TO US					
<input type="checkbox"/>	AZ Gila-Salt River	009N - 011W	SE¼	25		LA Paz
<input type="checkbox"/>	REMARKS: ALL MINERALS RESERVED TO US					
<input type="checkbox"/>	AZ Gila-Salt River	013N - 008W	NE¼NE¼	13		Yavapai
<input type="checkbox"/>	REMARKS: ALL MINERALS RESERVED TO US SUBJECT TO R-O-W OF THE US TO ENTER OCCUPY AND USE ANY PART OF LANDS ACT OF 6-10-1920					
<input type="checkbox"/>	AZ Gila-Salt River	013N - 008W	SW¼NW¼	14		Yavapai
<input type="checkbox"/>	REMARKS: ALL MINERALS RESERVED TO US					
<input type="checkbox"/>	AZ Gila-Salt River	013N - 008W	S½	14		Yavapai
<input type="checkbox"/>	REMARKS: ALL MINERALS RESERVED TO US SESE QUARTER SUBJECT TO R-O-W OF THE US TO ENTER OCCUPY AND USE ANY PART OF LANDS ACT OF 6-10-1920					
<input type="checkbox"/>	AZ Gila-Salt River	013N - 008W		23		Yavapai
<input type="checkbox"/>	REMARKS: ALL MINERALS RESERVED TO US N2NE QUARTER SWNE QUARTER SENW QUARTER N2SW QUARTER AND SWSW QUARTER SUBJECT TO R-O-W OF THE US TO ENTER OCCUPY AND USE ANY PART OF LANDS ACT OF 6-10-1920					
<input type="checkbox"/>	AZ Gila-Salt River	014N - 009W	E½	25		Yavapai
<input type="checkbox"/>	REMARKS: ALL MINERALS RESERVED TO US					
<input type="checkbox"/>	AZ Gila-Salt River	014N - 009W	W½NW¼	25		Yavapai
<input type="checkbox"/>	REMARKS: ALL MINERALS RESERVED TO US					
<input type="checkbox"/>	AZ Gila-Salt River	014N - 009W	SW¼	25		Yavapai
<input type="checkbox"/>	REMARKS: ALL MINERALS RESERVED TO US					



USA.GOV | No Fear Act | DOI | Disclaimer | About BLM | Notices | Get Adobe Reader®
 Privacy Policy | FOIA | Kids Policy | Contact Us | Accessibility | Site Map | Home

P.O. Box 1527
DROVILLE, CA 95965

PHOENIX AZ 857

15 JUL 2015 PM 5 1



RECEIVED
BLM OFFICE

2015 JUL 17 P 3:44

PHOENIX, ARIZONA

BLM
One N. Central Ave.
Suite 800
PHX, AZ 85004

Attn: Accounts

85004442700

